



Isadran Cynllunio
Tŷ Penallta
Parc Tredomen
Tredomen
Ystrad Mynach
Hengoed
CF82 7PG

Planning Division
Penallta House
Tredomen Park
Tredomen
Ystrad Mynach
Hengoed
CF82 7PG

VALID PLANNING APPLICATIONS RECEIVED UP TO 18 January 2024
Applications can be viewed online at: <https://planningonline.caerphilly.gov.uk>

Comments can be made via Public Access or via email to: planning@caerphilly.gov.uk

Case Ref.	23/0362/RET	Site Area:	528m²
Location:	Mission Hall Guest Street Fochriw Bargoed CF81 9NB (UPRN 000043175803)		
Proposal:	Retain and complete works at side of chapel, erect fence to site and raise ground level to make area level		
Case Officer:	Alison Pankhurst	☎ 07850 916858	✉ pankha@caerphilly.gov.uk
Ward:	Darran Valley	Map Ref:	310277 (E) 205434 (N)
Community Council:	Darran Valley Community Council	Expected Decision Level:	Delegated
Case Ref.	23/0750/RET	Site Area:	2740m²
Location:	Shangri La Bryn Road Pontllanfraith Blackwood NP12 2EY (UPRN 000043052871)		
Proposal:	Retain lean-to attached to building for storage		
Case Officer:	Joe Simmons	☎ 07874 641751	✉ simmoj1@caerphilly.gov.uk
Ward:	Pontllanfraith	Map Ref:	317209 (E) 195211 (N)
Community Council:	Not Applicable	Expected Decision Level:	Delegated

Case Ref. 23/0799/CLPU **Site Area:** 40m²
Location: Fferm Gwyndu Groeswen Road Groeswen Cardiff CF15 7UT (UPRN 000043179402)
Proposal: Obtain a Lawful Development Certificate for erection of mobile field shelter
Case Officer: Chantalle Lamnea ☎ 07874 641747 ✉ lamnec@caerphilly.gov.uk
Ward: Penyrheol **Map Ref:** 312987 (E) 186928 (N)



Community Council: Penyrheol Trecenydd & Energlyn Community Council **Expected Decision Level:** Delegated



Case Ref. 23/0886/OUT **Site Area:** 430m²
Location: Ab Ivor Yard Garth Place Rudry Caerphilly CF83 3DH (UPRN 000043085431)
Proposal: Erect a detached dwelling and seek approval of access
Case Officer: Chantalle Lamnea ☎ 07874 641747 ✉ lamnec@caerphilly.gov.uk
Ward: Machen And Rudry **Map Ref:** 318980 (E) 187349 (N)



Community Council: Draethen, Waterloo & Rudry Comm Council **Expected Decision Level:** Delegated

Case Ref. 23/0887/COU **Site Area:** 215m²
Location: Markham Pharmacy 61 Abernant Road Markham Blackwood NP12 0PR (UPRN 000043165888)
Proposal: Change the use from a Pharmacy (A1 use) to a hot food takeaway (A3 use) and increase the ridge height and eaves for the creation of a staffroom
Case Officer: Joshua Burrows ☎ 07874 641749 ✉ burroj1@caerphilly.gov.uk
Ward: Argoed **Map Ref:** 316901 (E) 201336 (N)

Community Council: Argoed Community Council **Expected Decision Level:** Delegated

Case Ref.	24/0011/HH	Site Area:	139m²
Location:	25 Garden Suburbs Pontywaun Newport NP11 7GB (UPRN 000043070200)		
Proposal:	Construct parking area to rear of property, partly demolish wall and renovate/replace windows. Replace internal and external doors. Install log burner and renovate chimney.		
Case Officer:	Chantalle Lamnea	 07874 641747	 lamnec@caerphilly.gov.uk
Ward:	Crosskeys	Map Ref:	322179 (E) 193052 (N)
Community Council:	Not Applicable		Expected Decision Level: Delegated

Case Ref.	24/0012/LBC	Site Area:	139m²
Location:	25 Garden Suburbs Pontywaun Newport NP11 7GB (UPRN 000043070200)		
Proposal:	Construct parking area to rear of property, partly demolish wall and renovate/replace windows. Replace internal and external doors. Install log burner and renovate chimney		
Case Officer:	Chantalle Lamnea	 07874 641747	 lamnec@caerphilly.gov.uk
Ward:	Crosskeys	Map Ref:	322179 (E) 193052 (N)
Community Council:	Not Applicable		Expected Decision Level: Delegated

Case Ref.	24/0015/HH	Site Area:	585m²
Location:	The Hollies 264 Pontygwindy Road Caerphilly CF83 3HY (UPRN 000043028006)		
Proposal:	Erect gable roof extension with raised ridge and new front and rear dormers		
Case Officer:	Abbie-Jane Stokes	 07907 574195	 stokea@caerphilly.gov.uk
Ward:	Morgan Jones	Map Ref:	315226 (E) 188783 (N)
Community Council:	Caerphilly Town Council		Expected Decision Level: Delegated

Case Ref. 24/0021/TCA **Site Area:** 35m²
Location: 3 Dan-y-coed Draethen Newport NP10 8GB (UPRN 000043087779)
Proposal: Cut back trees that overhang from neighbouring property
Case Officer: Emile Braithwaite ☎ 01443 864433 ✉ braite@caerphilly.gov.uk
Ward: Machen And Rudry **Map Ref:** 322046 (E) 187360 (N)
Community Council: Draethen, Waterloo & Rudry Comm Council **Expected Decision Level:** Delegated

Case Ref. 24/0023/HH **Site Area:** 366m²
Location: 58 Drum Tower View Caerphilly CF83 2XW (UPRN 000043078403)
Proposal: Erect single storey outbuilding at rear
Case Officer: Lorna Berrow ☎ 01443 864429 ✉ berrol@caerphilly.gov.uk
Ward: Penyrheol **Map Ref:** 313960 (E) 186548 (N)
Community Council: Penyrheol Trecenydd & Energlyn Community Council **Expected Decision Level:** Delegated

Case Ref. 24/0024/HH **Site Area:** 317m²
Location: 8 Gelli-ron Penpedairheol Hengoed CF82 8HF (UPRN 000043012595)
Proposal: Erect front dormer to provide a new bedroom
Case Officer: Joe Simmons ☎ 07874 641751 ✉ simmoj1@caerphilly.gov.uk
Ward: St Cattwg **Map Ref:** 313894 (E) 197713 (N)
Community Council: Gelligaer Community Council **Expected Decision Level:** Delegated

Case Ref.	24/0026/FULL	Site Area:	587m²
Location:	Sweet Peas Nursery Ty Charlestown 44 - 46 High Street Bargoed CF81 8RD (UPRN 000043164510)		
Proposal:	Construct wooden extension to create nappy change room to include the replacement of window with door for access to room and storage area		
Case Officer:	Joe Simmons	☎ 07874 641751	✉ simmoj1@caerphilly.gov.uk
Ward:	Aberbargoed And Bargoed	Map Ref:	315069 (E) 199932 (N)
Community Council:	Bargoed Town Council	Expected Decision Level:	Delegated
Case Ref.	24/0029/NOTAF	Site Area:	167m²
Location:	Pencoed Fach Farm Heol Y Cefn Bedwellty Blackwood NP12 0BQ (UPRN 000043087209)		
Proposal:	Erect steel portal framed building		
Case Officer:	Joshua Burrows	☎ 07874 641749	✉ burroj1@caerphilly.gov.uk
Ward:	Blackwood	Map Ref:	316519 (E) 198895 (N)
Community Council:	Blackwood Town Council	Expected Decision Level:	Delegated

A summary of the use classes order can be accessed via the following link:
[Planning permission: use classes \(change of use\) | GOV.WALES](#)